











































SAGI CPD Events Attendance Register

Event description	Workshop – Interpretation of and responding to tenders including technical specifications, GPS technology: Trignet, Geoid modelling, height determination, common pitfalls with GPS surveys		
Event organiser	SAGI EC	Contact person	Esmé Blom
Contact person email	esme.sagi@npmgeomatics.co.za		
Event type	Workshop	Event location	Grahamstown
		Event date	15.03.2018
		CPD No	
		SAGI	

Surname	First Name	REG No	Company name	Signature
Altenkirch	Chris	S0210	Eskom	
Bannatyne	Brian	ST1417	Dept Roads & Public Works	
Battle	Charles	PLS0034	NPM Geomatics	
Bester	Jan	PLS1056	Maarschalk & Partner	
Cerfonteyn	Waseem		Transnet	
Chinoda	Simba		Ndara Group	
Conradie	Andre	PLS0108	WS Conradie & Conradie	
Dankwerts	Richard	PLS1294	Private	
Garz	Rupert	PLS0824	EC Surveys	
Goliath	Lloyd	PLS1244	Transnet	
Hansen	Charlie	PLS1362	I Hansen Land Surveyors	
Hansen	Ivan	PLS0247	I Hansen Land Surveyors	
Hemsley	Andrew	S0534	Hemsley & Myrdal Land Surveyors	
King	Anthony	S0882	King Survey & Mapping	
Kotze	John	PLS0952	JK Survey	
Legendyk	Devan	S0911	Surplan	

Lategan	Deon	PLS1168	Maarschalk & Partner	
Lewis	Sidney		Transnet	
Maarschalk	ST	S0410	Maarschalk & Partner	
Meiring	Johan	PLS0393	J. Meiring	
Miles	Carl	PLS1258	Private	
Mpepo	Lindelwa	ST0587	Eskom	
Minqojana	Lloyd	ST0906	Eskom	
Moodaley	Mark		Transnet	
Mtati	Chuma	ST0553	Eskom	
Ndara	Sicleo	S0916	Ndara Group	
Prinsloo	Wimpie	S0871	Ibhayi Geomatics (Pty) Ltd	
Reabow	Alaric	PLS0868	HAINES PALMER REABOW & ASSOCIATES	
Roestorff	Tim	PLS0825	NMBMM	
Smuts	Lieb	S0744	Surplan	
Sulter	Peter	PLS0786	MEH Sulter & Son	
Swanepoel	Johan	S0557	Survtec	
Thompson	Dean	ST0405	Geosat	
Tshangana	Aseza		Ndara Group	
Van Niekerk	Kyle	PLS1342	MEH Sulter & Son	
van der Walt	Leon	PLS0643	Setzkorn & vd Walt	
van Zyl	Rudi	PLS1344	Private	
vd Merwe	Christo	S0431	Compass Surveys	

Viljoen	Pieter	PLS0689	P. Viljoen Survey	
Vošter A	Patrick	PLS0949 PLP 0081	DRDLR	
Zola	Jethro	S0917	Eskom	
Zondo	Musa	ST0860	Eskom	
Charrel	Nienoud			
Williams-Wynn	Chris	PLS0721	SA SAGC	
MOJAPelo	NAPE	PA0019	SAGC	