

Thubelihle Wonderboy Sikhakhane

Dear Sir/Madam,

I am writing with great interest in response to your job opening at your esteemed organisation as advertised and have attached my CV herein for your consideration.

I am a professional Surveyor with a National Diploma in Surveying/Geomatics from Tshwane University of Technology, coupled with my current role as a Surveyor at Trail Survey and previous experience as a Survey Technician in Training in various government departments, mines, and projects, I bring a solid foundation in surveying and a commitment to continuous learning and growth.

My skill set encompasses a wide range of competencies essential for the role, including meticulous attention to detail, reliability, effective communication, project management, GIS Mapping, Geospatial Surveying, and problem-solving. I am adept at land surveying, land evaluation, and report creation, with proficiency in tools such as Computer Aided Design and statistical analysis.

Your organization's stellar reputation for delivering quality service aligns perfectly with my career aspirations. I am eager to contribute to your team and am excited about the opportunity to grow both personally and professionally within your esteemed company.

I am enthusiastic about the possibility of discussing how my background, skills, and enthusiasm can contribute to the success of your company.

I am available at your convenience for an interview.

Thank you for considering my application. I look forward to the possibility of working together.

Warm regards,
Thubelihle Wonderboy Sikhakhane

CONTACT

- 📍 1872 Luanda Street,
Klipfontein View X2
Mildrand
- ☎ +27 79 561 0270
- ✉ wonderboythubelihle3@gmail.com

Thubelihle Wonderboy Sikhakhane



OBJECTIVE

Highly skilled, results-driven, customer and detail oriented proficient professional Surveyor with a National Diploma in Surveying/Geomatics and 2+ years experience within various sectors. Knowledgeable in land surveying, construction surveying, and engineering principles. Possesses excellent knowledge of surveying equipment and techniques. Bringing forth track record of completing land surveys, evaluating land for development, and creating detailed reports of survey results. Brings excellent leadership, communication, time management, and customer service skills. Looking to secure a position that challenges my skills and allows for further career growth.

EXPERIENCE

- Surveyor** Feb 2024 - Current
Trail Survey
Damlaagte Solar Project in Free State
Duties
- Road setting up
 - Staking out of micro piling and ramming points
 - Verification of micro drilled holes
 - Responsible to provide explanations to the clients during inspections
 - Tache survey
- Survey Technician in Training** May 2022 - Apr 2022
Department of Agriculture, Land Reform and Rural Development
- Land Reform and documents Mantainance** Mar 2022 - Apr 2022
Surveyor-general Office
Duties
- Endorsement, the withdrawal and amending of Cadastral documents
 - Land Reform, providing the certificate of remaining extent, excision and incorporation
- 1st Level Examination** Jan 2022 - Mar 2022
Surveyor-general Office
Duties

CONTACT

- 📍 1872 Luanda Street,
Klipfontein View X2
Mildrand
- ☎ +27 79 561 0270
- @ wonderboythubelihle3@gmail.com

PERSONAL DETAILS

- Date of Birth : 07/09/1999
- Nationality : South African
- Gender : Male
- Driving Licence : Code 10 (C1)

SKILLS

- Excellent communication skills both written and verbal, active listening and interpersonal skills
- ● ● ● ●
- Computer proficient (MS Office, Internet, Email) and IT savvy
- ● ● ● ●
- GIS Mapping, Geospatial Surveying, Geotechnical Engineering, Computer Aided Design, Statistical Analysis and report writing
- ● ● ● ●
- Proficient in land surveying techniques, mastery of surveying instruments and equipment such as total stations, GPS/GNSS receivers, laser scanners, and drones
- ● ● ● ●

<ul style="list-style-type: none"> ◦ Noting of general plans and diagrams compilation number ◦ Examination of General plans and diagrams ◦ Examination of Sectional Titles ◦ Producing schems plans 		<p>Ability to process, interpret, and analyze survey data, exceptional mathematical aptitude for performing calculations related to distance, angles, elevation, and land measurements</p> <p>● ● ● ● ●</p>
<p>Surveyor-general Office , Pretoria Information Services Ground Floor Duties</p> <ul style="list-style-type: none"> ◦ Providing technical survey services and support ◦ Providing technical service services in terms of examination, maintenance, archiving and information supply of survey documents and submit for evaluation approval by the relevant authorities ◦ Registration of cadastral documents received or outgoing to Professional Land Surveyor ◦ Cadastral Information Centre, providing the cadastral documents to public that are stored at the Surveyor-general office ◦ Developing and maintaining of database. ◦ Performing surveys and survey computations. 	<p>Dec 2021 - Jan 2022</p>	<p>Project Management, ability to plan, organize, and manage survey projects from start to finish, including budgeting, scheduling, and resource allocation</p> <p>● ● ● ● ●</p> <p>Fieldwork Skills, proficiency in conducting field surveys, including setting up survey control points, collecting data in various terrain conditions, and maintaining equipment</p> <p>● ● ● ● ●</p> <p>Spatial Awareness ability to visualize and interpret spatial relationships between objects and features on the land or in digital models</p>
<p>Spatial Maintance Surveyor General Office Duties</p> <ul style="list-style-type: none"> ◦ Data capturing,capturing of cadastral documents keeping the all the documents in the Surveyor-general system ◦ Spatial Mapping updating the cadastral database by posting newly approved cadastral plans 	<p>Nov 2022 - Dec 2022</p>	<p>Knowledge of Legislation & Policies, Section 3 of the Housing Act, 1997 (Act 107 of 1997)</p> <p>● ● ● ● ●</p> <p>Legal Knowledge, understanding of relevant laws, regulations, and surveying standards to ensure compliance and accuracy in boundary surveys and property descriptions</p>
<p>Topographic Survey SANDF,Centurion and Wonderboom Nature Reserve Duties</p> <ul style="list-style-type: none"> ◦ Detailed survey of man-made and natural features to produce a map of what on site prior to project ◦ Use Model Maker software to produce a map 	<p>Aug 2021 - Sept 2021</p>	<p>Knowledge of Public Financial Management Act, Municipal Financial Management Act and Bathopele principles</p> <p>● ● ● ● ●</p> <p>Ability to work under pressure and perform physical duties, good hand eye coordination and manual dexterity</p>
<p>Quarry Volumetric Calculations Red Granite Mine, Rustenburg Duties</p> <ul style="list-style-type: none"> ◦ Establishing of Photo Ground control points using the GNSS receiver/GPS (TRIMBLE) ◦ Flight planning relative to photogrammetric procedures in a drone controller ◦ Data processing using photogrammetry software ◦ Report the analysis 	<p>Jun 2021 - Aug 2021</p>	<p>Time management, multitasking, integrity, problem solving, strategic planning and organisational skills</p> <p>● ● ● ● ●</p>
<p>New Property Development Ondersterpoort Pretoria Duties</p>	<p>May 2021 - Jun 2021</p>	<p>● ● ● ● ●</p>

- Traverse survey method was computed to establish control points around the boundary of the site and statistical analysis were made to provide evidence of our accuracy
- Geodetics Surveying: Triangulation Methods is method used to fix or determining coordination of point by means of angular observations using three different procedures intersection; resection and trilateration.
- Levelling survey method,due to undulating terrain best method used was Rise & Fall to establish heights around the sites.
- Staking out of building corners using the total Station & GNSS receiver/ GPS (TRIMBLE)

Team work, collaboration, ability to work independently and efficiently



LANGUAGES

English

isiZulu

EDUCATION

National Diploma in Surveying/Geomatics	2022
Tshwane University of Technology	
National Senior Certificate	2017
King Bhekuzulu College	
Grade 12	

REFERENCE

Riaan Van Zijl - Trail Survey

Project Senior Surveyor
083 260 7361

Viaan Stannard - Trail Survey

Senior Surveyor
067 395 2835

Mr Zuko Xalisa - Cadastral Survey Training and Development

Deputy Director
Zuko.Xalisa@dalrrd.gov.za
082 827 6215

Mr S Phalanndwa - Cadastral Information Service

Supervisor
Fmululani.phalanndwa@d alrrd.gov.za
082 827 6193



REPUBLIC OF SOUTH AFRICA
NATIONAL IDENTITY CARD

SIKHAKHANE
THUBELIHLE WONDERBOY
M
RSA
9909076312084
07 SEP 1999
RSA
CITIZEN



Signature
Thubelihle



GENERAL POLICE SERVICES
CLIENT SERVICE CENTRE
2024 -08- 01
SASOLBURG
SUID-VEWAGSE POLISDIENS

EK SERTIFISEER DAT HIERDIE DOKUMENT 'N WAPTEKOP (AFSKRIF) IS VAN DIE OORSPRONKLIKE DOKUMENT WAT AAN MY VOR WAAFMETINGS VOORLEG. IS EK SERTIFISEER VERDER DAT VOLGENS MY WAARNEEMING, DAAR NIE 'N WYSDING OF VERANDERING OP DIE OORSPRONKLIKE DOKUMENT AANGEBRING IS NIE.
I CERTIFY THAT THIS DOCUMENT IS A TRUE REPRODUCTION (COPY) OF THE ORIGINAL DOCUMENT WHICH WAS HANDLED TO ME FOR AUTHENTICATION. I FURTHER CERTIFY THAT FROM MY OBSERVATIONS, AN AMENDMENT OR A CHANGE WAS NOT MADE TO THE ORIGINAL DOCUMENT.


7175266-8 SGT. W. MELATO
DIENSTNUMMER / SERVICE NUMBER: 7175266-8 RANG / RANK: SGT.

NAAM IN DRUKERS / NAME IN PRINT: W. MELATO

This card has been issued by the Department of Home Affairs in terms of the Identification Act, Act 68 of 1997
If found please return to the Department of Home Affairs
For enquiry or verification purposes contact 0960 80 11 80

16 MAR 2019

110154899

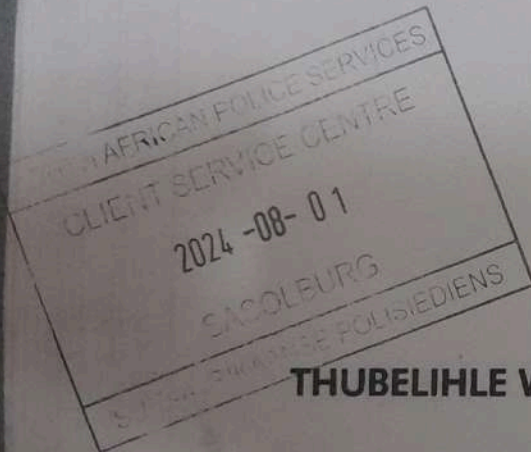




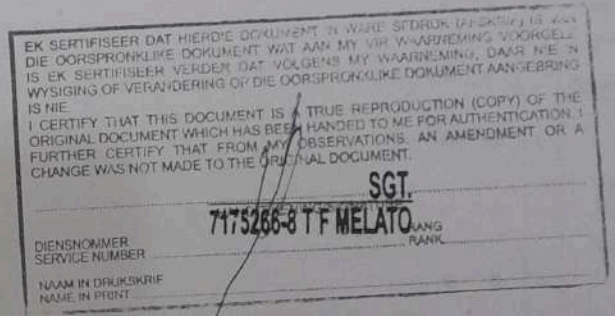
Tshwane University of Technology

We empower people

NATIONAL DIPLOMA



SURVEYING



Awarded to

THUBELIHLE WONDERBOY SIKHAKHANE


218597610

1999-09-07

Having complied with the
Requirements of the Act and Statute

2022-05-01

ND125138



Vice-Chancellor and Principal
On behalf of Council and Senate

Registrar

DRIVING LICENCE SOUTH AFRICA

CARTA DE CONDUCIÃO

TW SIKHAKHANE

ID No: 02/9909076312084 MALE

Birth: 07/05/1999 ZA Restriction: 0

Licence Number: 20250011497K No: 1

Valid: 25/09/2020 - 24/08/2025

Issued: ZA

Code: C1

Vehicle restriction: 0

First issue: 16/09/2020



Signature: *[Handwritten Signature]*

SOUTH AFRICAN POLICE SERVICES
 CLIENT SERVICE CENTRE
 2024-08-01
 ERROLBURG
 SUID-AFRIKAanse POLISIEDIENS

IK SERTIFISEER DAT HIERDIE DOKUMENT 'N WERKELIK (OPWET) NIEKOPIE VAN DIE OORSPRONKLIKE DOKUMENT, WAT AAN MY VERWAGTING VOORDEEL IS, EK SERTIFISEER VERDER DAT VOLGENS MY WAARHEID, DIER NIE IN WYSGING OF VERANDERING OP DIE OORSPRONKLIKE DOKUMENTWAGBRING IS NIE.

I CERTIFY THAT THIS DOCUMENT IS A TRUE REPRODUCTION (COPY) OF THE ORIGINAL DOCUMENT WHICH HAS BEEN HANDLED TO ME FOR AUTHENTICATION. I FURTHER CERTIFY THAT IN MY OBSERVATIONS, AN AMENDMENT OR A CHANGE WAS NOT MADE TO THE ORIGINAL DOCUMENT.


71752668 SGT TIF MELATO

HANDTEKENING/SIGNATURE

DIENSNOMMER / SERVICE NUMBER

NAAM IN DRUKSKRIF / NAME IN PRINT

RANG / RANK



DRIVER RESTRICTIONS

0 None
 1 Glasses / Contact lenses
 2 Artificial limb

VEHICLE CATEGORIES

0 Passengers
 1 Goods
 2 Dangerous goods

VEHICLE RESTRICTIONS

0 None
 1 Automatic transmission
 2 Electrically powered
 3 Physically disabled
 * Bus > 12000 kg (GVW) permitted

A	A1 ≤ 125 cc
B	GVM ≤ 3500 kg
C1	GVM ≤ 750 kg
C	GVM ≤ 16000 kg
EB	EC1
EC	EC

