

Sibongakonke Mntambo

Trainee Land Surveyor

mntambosibongakonkebongx02@gmail.com

Dumisa location, Umzinto 4200, South Africa

061 357 5204

Details

Driving Licence

Nationality

Code 10

South African

Date/Place of Birth

Languages

2002/07/01 / Umzinto, Dumisa

English Isizulu

Profile

Detailed, dedicated, responsible candidate professional land surveyor and committed to serving data that is exceptional with standard grade and finishing a given task at the given time. Able to work with people, representative, reliable and keen to learning and developing new skills.

Employment History

Practical Demonstrator, University of KwaZulu-Natal, Durban

May 2021 – June 2021

Demonstrated Practical's relating to Engineering Surveying as well as Spatial Modelling and Visualization to students. These included the two-peg test, levelling, resection and traversing.

Assistant Practical Demonstrator, University of KwaZulu-Natal, Durban

April 2022 – June 2022

Assisted with calculations, using Model Maker to create a digital terrain model, doing Levelling, Traversing and Detail surveys with a total station and GPS for Survey Camp 2.

Supplementary Instructor and Demonstrator, University of KwaZulu-Natal, Durban

April 2022 – June 2022

Demonstrated practicals for Geomatics 1 and Engineering Surveying. Helped with extra lessons on the modules by helping with calculations and assignments.

Supplementary Instructor and Demonstrator, University of KwaZulu- Natal, Durban

August 2022 – November 2022

Demonstrated practicals for Geomatics 2 and helped with extra lessons with calculations and assignments.

Supplementary Instructor and Demonstrator, University of KwaZulu-Natal, Durban

March 2023 – June 2023

Demonstrated practicals for Geomatics 1 and Engineering Surveying. Helped with extra lessons on the modules by helping with calculations and assignments.

Trainee Surveyor, WSM Group (PTY) LTD, Stanger

October 2023 – December 2023

Assisting with engineering surveying field work that includes, staking, road setting out and doing detail surveys as well as processing field data on Model and Road Maker.

Professional Land Surveyor in Training, WMPB LAND SURVEYORS' INC, Durban

January 2024 – Present

Providing professional assistance with field work concerning engineering and cadastral land surveys. Using model maker to process field data for beacon relocations and detail surveys. Establishing control survey networks and report writing.


Education

Bachelor of Science in Land Surveying, University of KwaZulu-Natal, Durban


February 2019 – June 2023

Skills


Model Maker and Road Maker




Total Station (Leica TS15 & Trimble M3)




ArcGIS




GNSS (Ruid39i, Trimble)



Teamwork



Dumpy Level (Trimble)



Other skills

- Critical thinking
- Problem solving
- Communication at all levels
- Professionalism

References

Mr Evaristo Musondea from University of KwaZulu-Natal

musondea@ukzn.ac.za | 067 862 6950

Mr Vincent Makanya from University of KwaZulu-Natal

makanyav@ukzn.ac.za | 082 448 2279

Mr Xolani Ngcobo from WSM Group
Xolani.ngcobo@wsmgroup.co.za | 082
659 6389

Mr Njabulo Mngomezulu from WSM Group
mngomezulu.nh@gmail.com | 081 347 0642

Mr Teboho Maphakisa from WMPB Land Surveyors
teboho@wmpb.co.za | 072 407 6008

Achievements

February 2019 – June 2023

Certificate of Merit in Geomorphology

Certificate of Merit in Cadastral Surveying 1 & 2

Certificate of Merit in Survey Camp 2 & 3

Certificate of Merit in Engineering Surveying 2

Deans Commendation